Appendix 2 – Townscape Analysis maps

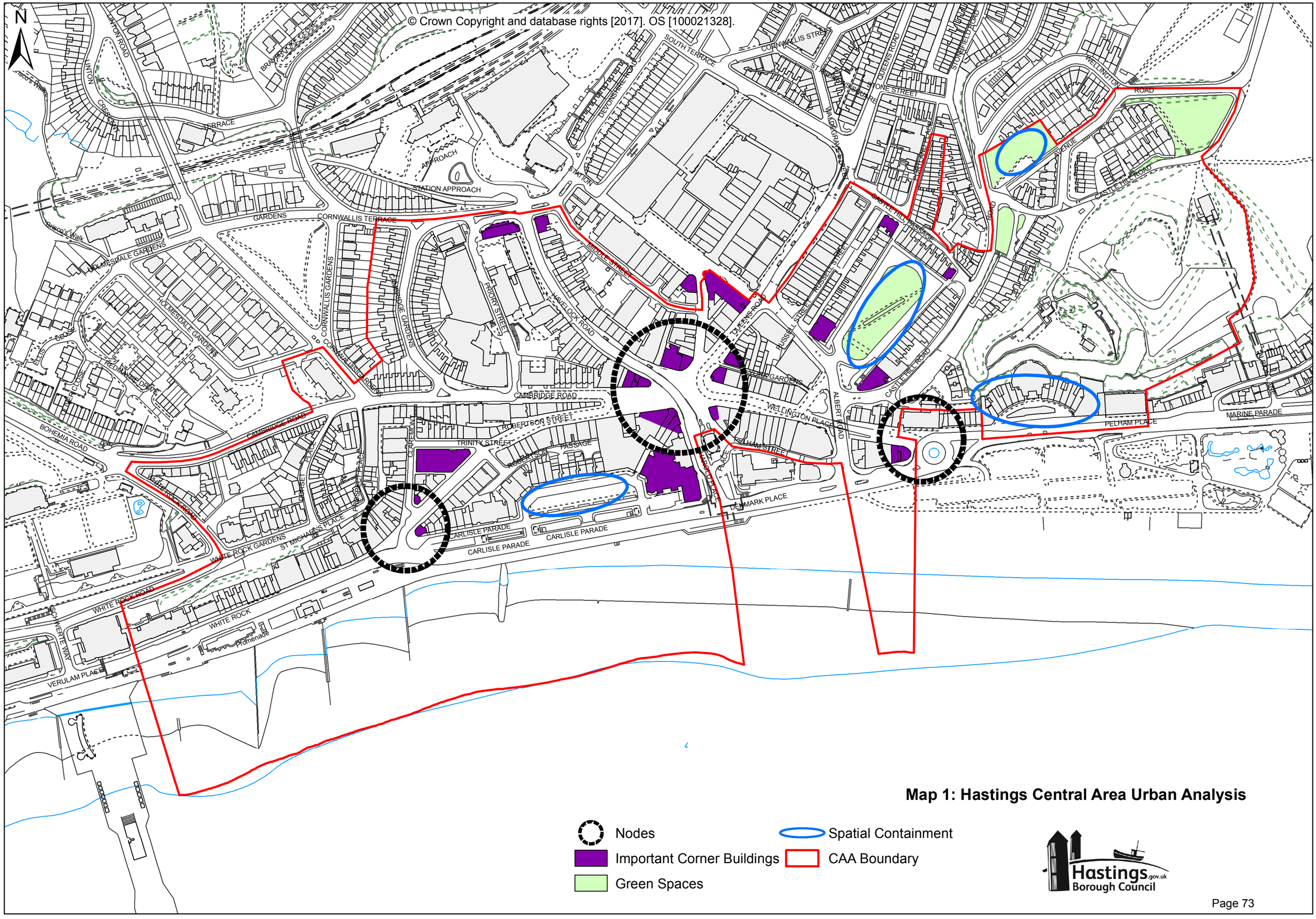

Map 1: Hastings Central Area Urban Analysis

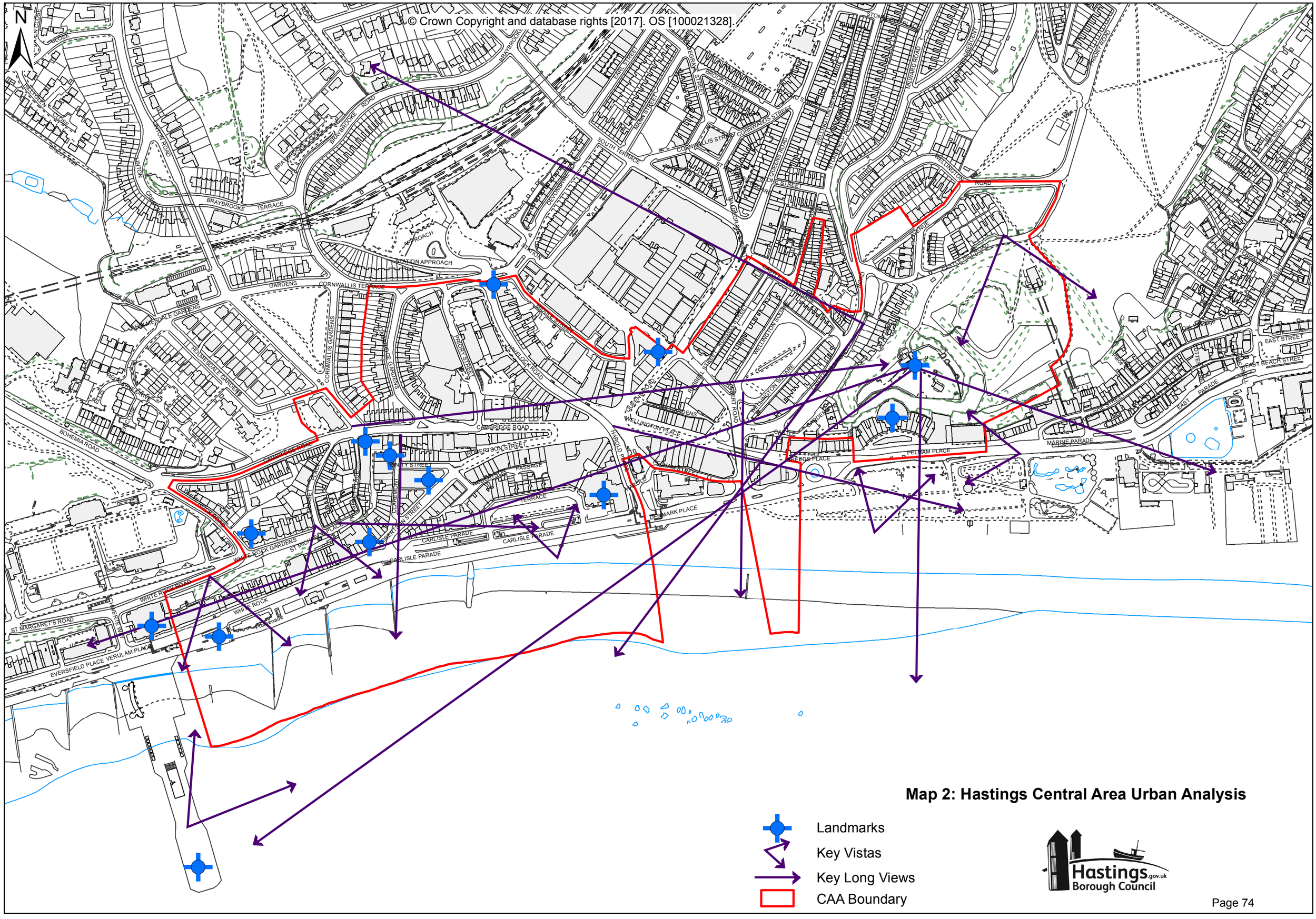
N
© Crown Copyright and database rights [2017]. OS [100021328].
Map 2: Hastings Central Area Urban Analysis
Landmarks
Key Vistas
Key Long Views
CAA Boundary
Hastings.gov.uk
Borough Council

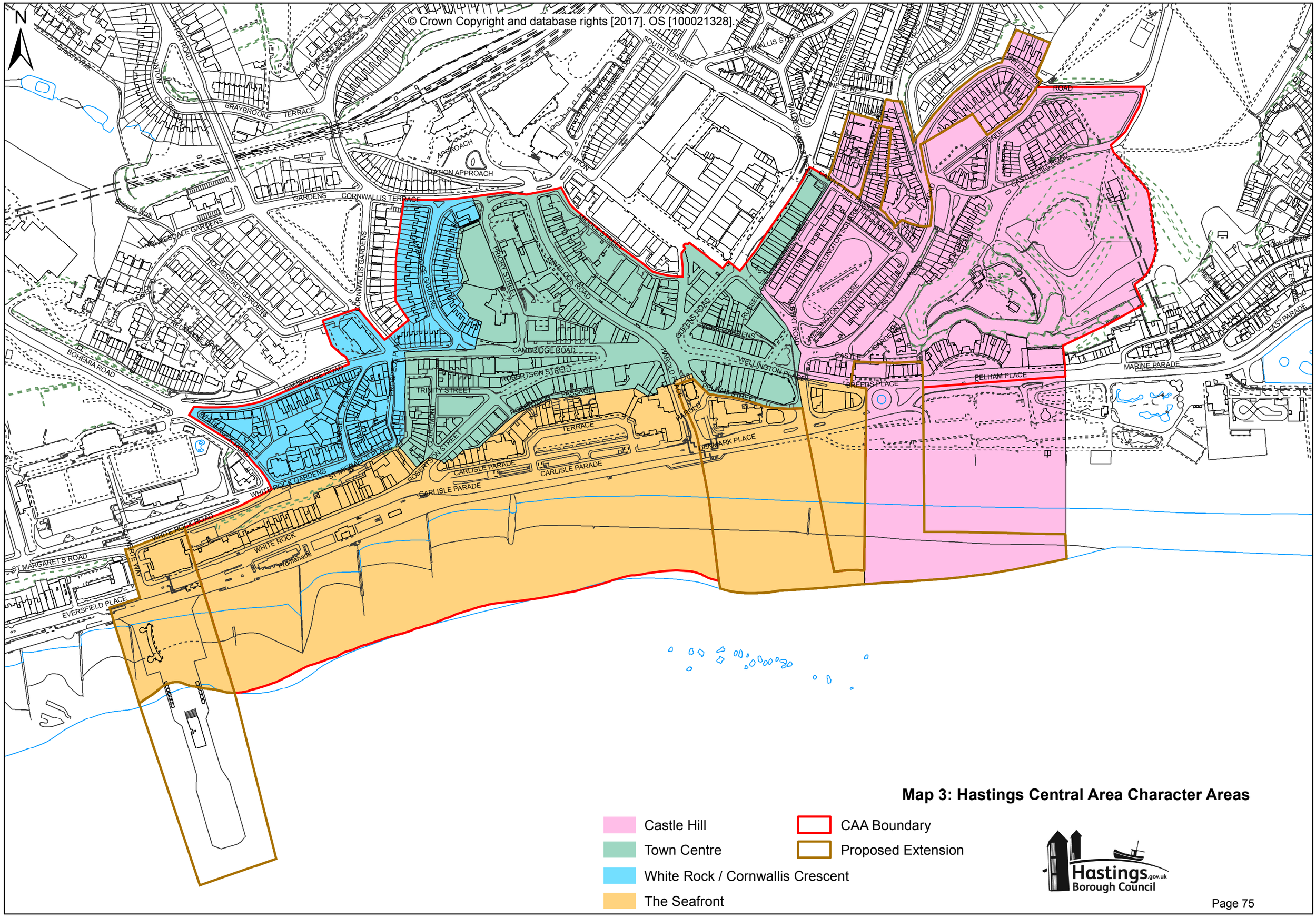
© Crown Copyright and database rights [2017]. OS [100021328].
N
Briscoe's Walk
BRAYBROOKE TERRACE
BRAYBROOKE CLOSE
STATION APPROACH
APPROACH
STATION
SOUTH TERRACE
CORNWALLIS STREET
DEVONSHIRE CLOSE
GARDENS
CORNWALLIS TERRACE
HOLMESDALE GARDENS
CORNWALLIS GARDENS
REDMANE DRIVE
BOHEMIA ROAD
CAMBRIDGE ROAD
WHITE ROCK GARDENS
WHITE ROCK ROAD
ST MARGARET'S ROAD
EVERSFIELD PLACE
PRIORY STREET
HAVELOCK ROAD
MIDDLE STREET
TRINITY STREET
ROBERTSON STREET
ROBERTSON PASSAGE
TERRACE
CARLISLE PARADE
WHITE ROCK
Promenade
QUEENS ROAD
RUSSELL PROMENADE
ALBERT ROAD
WELLINGTON PLACE
PELHAM STREET
HAROLD PLACE
DENMARK PLACE
WELLINGTON SQUARE
CASTLE HILL ROAD
CASTLE STREET
BREEDS PLACE
PELHAM PLACE
MARINE PARADE
EASTPARADE
WELLINGTON ROAD
AVENUE
Oak Passage
Map 3: Hastings Central Area Character Areas
Castle Hill
Town Centre
White Rock / Cornwallis Crescent
The Seafront
CAA Boundary
Proposed Extension
Hastings.gov.uk
Borough Council

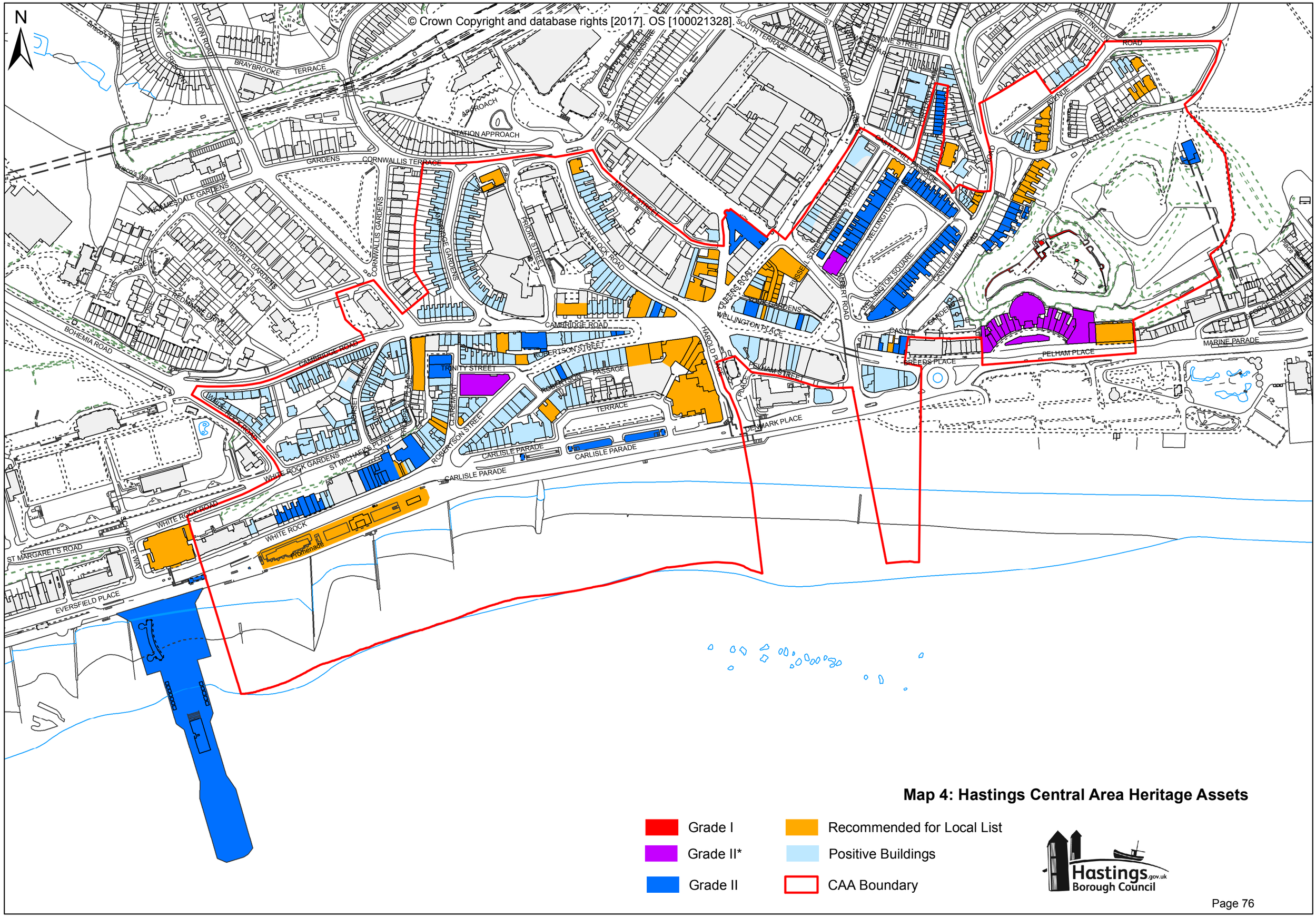
N
© Crown Copyright and database rights [2017]. OS [100021328].
BRAYBROOKE TERRACE
UNION ROAD
CRESCENT
Bisco's Walk
STATION APPROACH
APPROACH
STATION
DEVONSHIRE
SOUTH TERRACE
STATION STREET
WALDEGRAVE ROAD
WELLINGTON ROAD
AVENUE
CASTLE HILL ROAD
CASTLE HILL PASSAGE
GARDENS
CORNWALLIS TERRACE
HOLMESDALE GARDENS
CORNWALLIS GARDENS
HASTINGS GARDENS
PRIORY STREET
HAVELOCK ROAD
WHITE STREET
RUSSELL STREET
WELLINGTON SQUARE
WELLINGTON PLACE
QUEENS ROAD
QUEENS GARDENS
ALBERT ROAD
CASTLE GARDENS
BREEDS PLACE
PELHAM PLACE
MARINE PARADE
PELHAM STREET
DENMARK PLACE
HAROLD PLACE
CAMBRIDGE ROAD
ROBERTSON STREET
ROBERTSON PASSAGE
TRINITY STREET
TERRACE
CLARENDON PLACE
CARLISLE PARADE
ST MICHAELS PLACE
WHITE ROCK GARDENS
WHITE ROCK ROAD
WHITE ROCK
Promenade
ST MARGARET'S ROAD
EVERSFIELD PLACE
REDMANS DRIVE
BOHEMIA ROAD
ELLIS CLOSE
Map 4: Hastings Central Area Heritage Assets
Grade I
Grade II*
Grade II
Recommended for Local List
Positive Buildings
CAA Boundary
Hastings.gov.uk
Borough Council

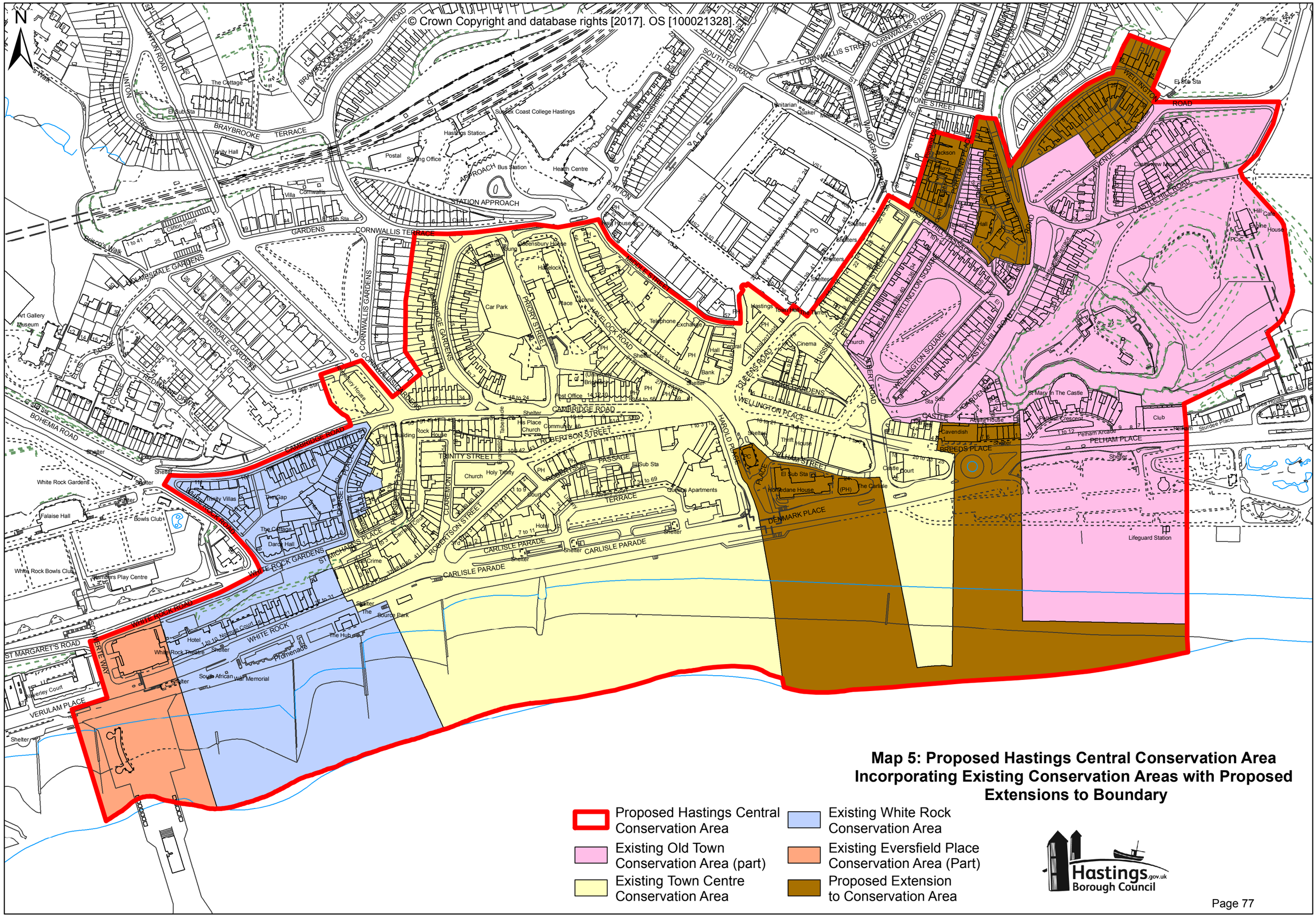

Map 5: Proposed Hastings Central Conservation Area Incorporating Existing Conservation Areas with Proposed Extensions to Boundary